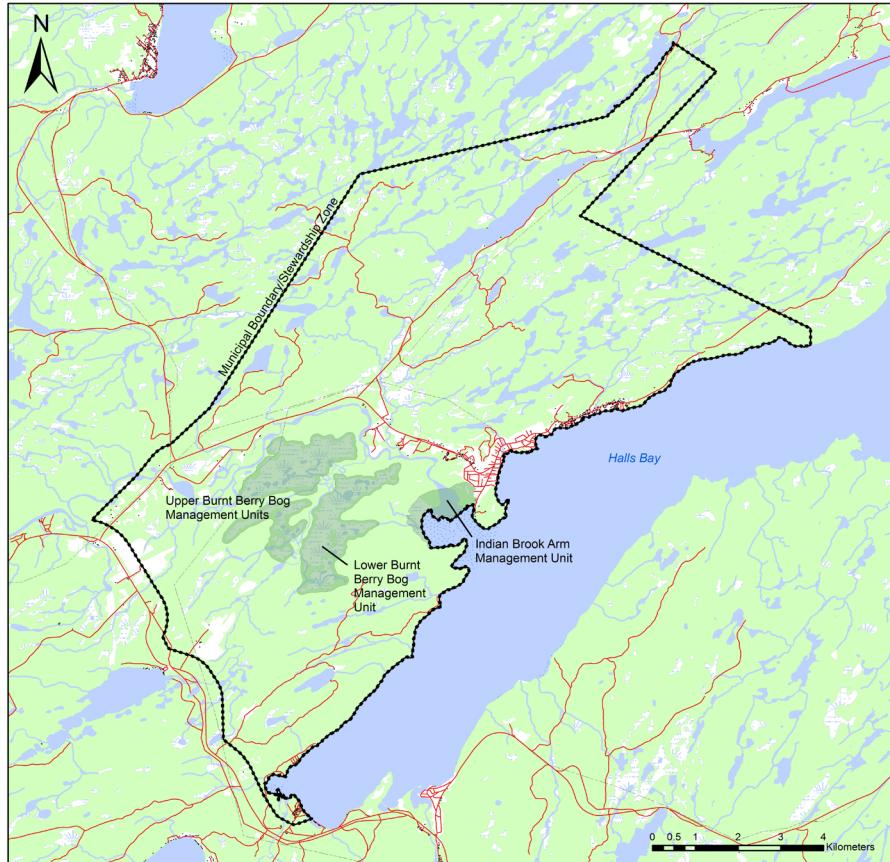


Springdale Wetland Habitat Stewardship Agreement

The Town of Springdale and the Government of Newfoundland and Labrador signed a **WETLAND HABITAT STEWARDSHIP AGREEMENT** in September 2001, committing to the conservation and enhancement of wildlife habitat within the towns' planning boundaries.

Within a larger stewardship zone, 3 Management Units cover approximately 1,950.4 acres of wetland habitat and includes Indian Brook Arm estuary, Lower Burnt Berry Bog and Upper Burnt Berry Bog.

Stewardship Zone and Management Units for Springdale



Legend


- Municipal Planning Boundary
- Stewardship Zone
- Management Units
- Buildings
- Powerline
- Roads
- Rivers/Streams
- Bogs
- Waterbodies
- Foreshore Flats
- Vegetation

Projection Information:
TM NAD 83 CNT
January 2012


Indian River Trail



What to look for!



American Black Duck



Canada Goose



Green Winged Teal